


**RURAL MUNICIPALITY OF ABERDEEN NO. 373
BYLAW 2007 -09**


**A Bylaw of the Rural Municipality of Aberdeen No. 373 to Amend Bylaw 2007-05
known as the Zoning Bylaw**

The Council of the Rural Municipality of Aberdeen No. 373 in the Province of Saskatchewan enacts as follows:


- 1) The Zoning District Map referred to in PART 5 – ZONING DISTRICTS is amended by rezoning the SE ¼ of Section 19, Township 37, Range 3, West of the 3rd Meridian from A- Agriculture to CR2 – Medium Density Country Residential District as per the attached proposed subdivision by Webb Surveys dated September, 2007, which is part of this bylaw.
- 2) This bylaw shall come into force on the date of approval by the Minister of Government Relations.



 Reeve




 Administrator



Read the first time this 26th day of November, 2007.
 Read a second time this 11th day of January, 2008.
 Read a third time this 11th day of January, 2008.
 Adoption of bylaw this 11th day of January, 2008.



Certified a true copy of Bylaw No. 2007-09 passed by the Council of the Rural Municipality of Aberdeen No. 373, on January 11th, 2008.



 Gary Dziady, Administrator




Exhibit "A"

PLAN OF PROPOSED SUBDIVISION
 OF PART OF S.E. 1/4 SEC. 19-
 TWP. 37 - RGE. 3 - W. 3rd MER
 R.M. OF ABERDEEN, No. 373
 SASKATCHEWAN
 SCALE 1:5000

CERTIFIED A TRUE AND CORRECT
 COPY OF THE ORIGINAL DOCUMENT

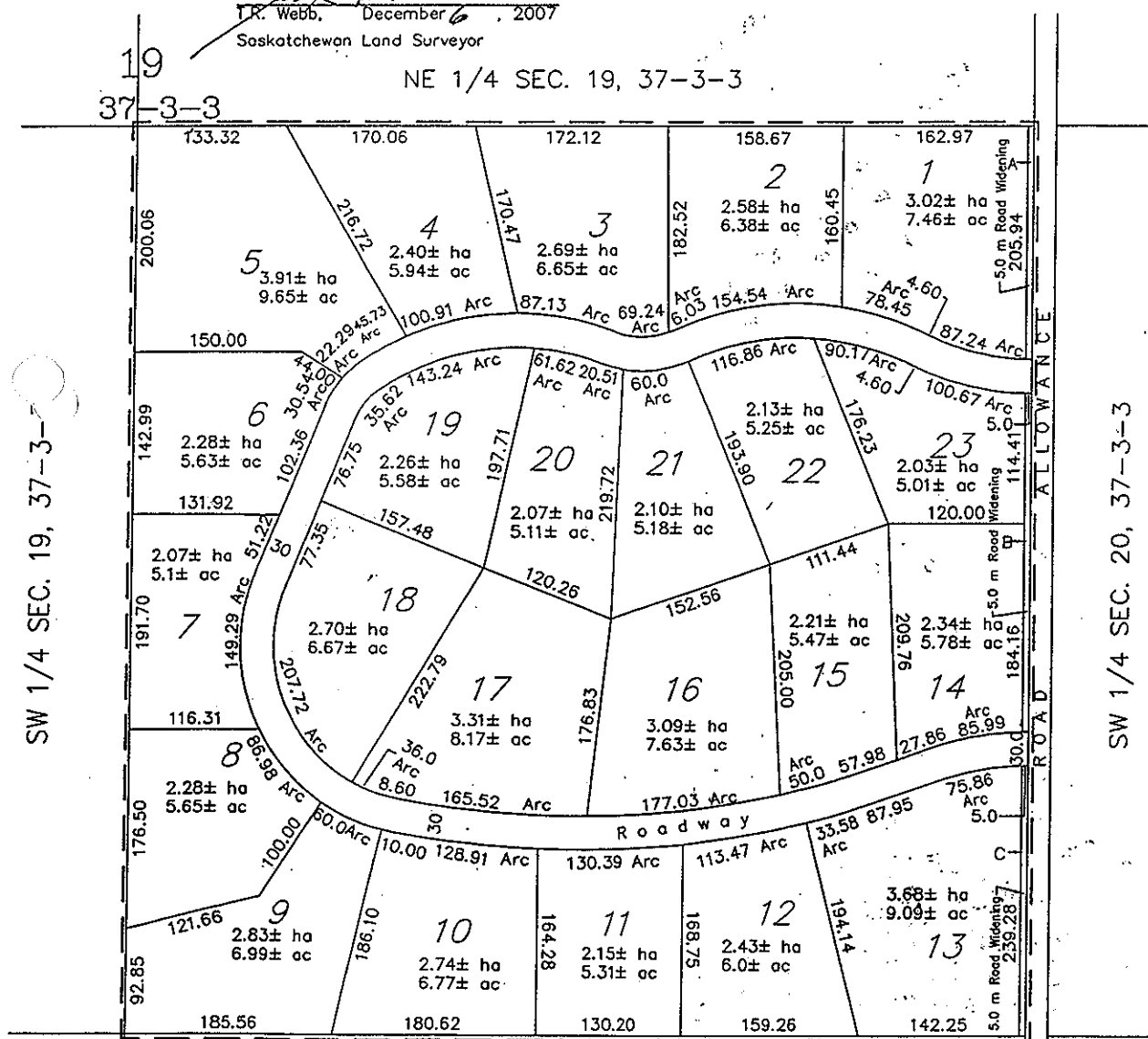
Dated at Aberdeen, SK this 19th
 day of February, 2008

Dimensions shown are in metres and decimals thereof.
 Portion of this plan to be subdivided is outlined in red
 with a bold, dashed line and contains 64.53± ha (159.46± ac.)
 which includes 5.37± ha (13.34± ac) for roadway.
 Distances are approximate and may vary by ±5 metres.

Gary Dziadyk, Administrator

Seal

J.R. Webb
 J.R. Webb, December 6, 2007
 Saskatchewan Land Surveyor



NE 1/4 SEC. 18, 37-3-3

Prepared by

Webb Surveys
 04-1327cm CAS

RA